






圖例
LEGEND:

-  施工區界限
LIMIT OF WORKS AREA
-  擬建的臨時填海範圍
PROPOSED TEMPORARY RECLAMATION AREA
-  位於前灣仔公眾貨物裝卸區和銅鑼灣避風塘的擬建隧道
PROPOSED TUNNEL STRUCTURE IN THE EX-PCWA AND CBTS
-  位於海底隧道下方的擬建鑽挖及打破式隧道
PROPOSED MINED TUNNEL BENEATH EXISTING CROSS HARBOUR TUNNEL
-  沿銅鑼灣避風塘東面防波堤的擬建東面排風坑道及東面通風塔地基
PROPOSED EAST VENTILATION ADIT ALONG THE EASTERN BREAKWATER OF CBTS AND FOUNDATIONS FOR THE EAST VENTILATION SHAFT



Project Title: Central-Wan Chai Bypass - Tunnel (Causeway Bay Typhoon Shelter Section)
(Contract No. HY/2009/15) - Tunnel Works
工程項目名稱: 中環灣仔繞道-隧道工程(銅鑼灣避風塘段) (合約編號: HY/2009/15) - 隧道工程

Environmental Permit No. : FEP-06-364/2009/A
環境許可證編號 : FEP-06-364/2009/A

Figure 1b : General Layout of the Project
圖 1b : 工程項目佈局圖

(This figure was prepared based on Figure 2 of Application for Further Environmental Permit (Application No.: FEP-118/2010))
 (本圖是根據申請新的環境許可證 (申請書編號 FEP-118/2010) 圖 2 編製)